



AQUIND Limited

AQUIND INTERCONNECTOR

Crown Land Plans

The Planning Act 2008

The Infrastructure Planning (Applications: Prescribed Forms and Procedure) Regulations 2009 – Regulation 5(2)(n)

Document Ref: 2.3

PINS Ref.: EN020022

AQUIND Limited

AQUIND INTERCONNECTOR

Crown Land Plans

PINS REF.: EN020022

DOCUMENT: 2.3

DATE: 23 DECEMBER 2020

WSP

WSP House

70 Chancery Lane

London

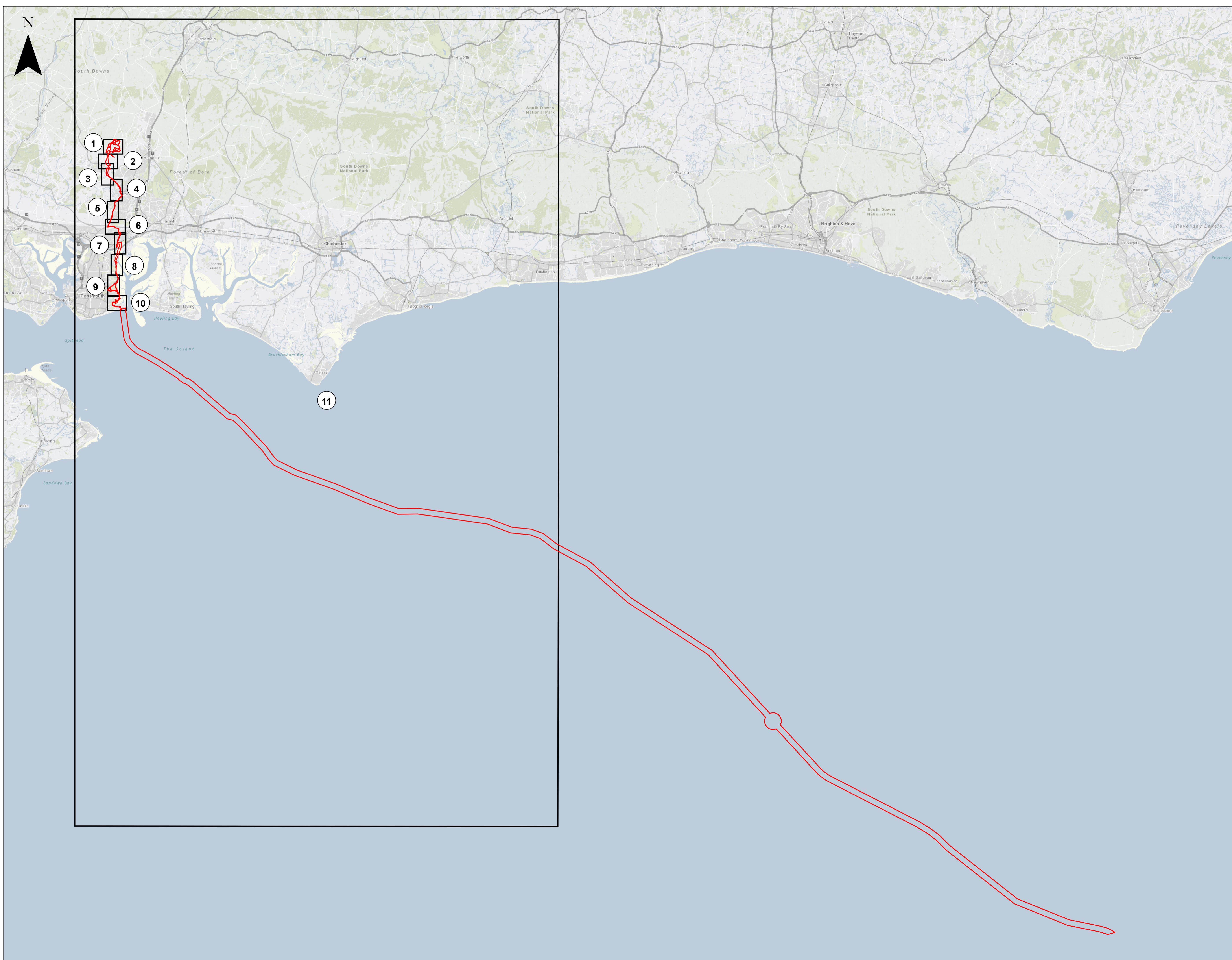
WC2A 1AF

+44 20 7314 5000

www.wsp.com

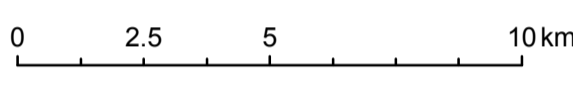
CONTENTS

EN020022-2.3-CLP-Sheet0	Application document reference 2.3 Crown Land Plans Sheet 0 of 11
EN020022-2.3-CLP-Sheet1	Application document reference 2.3 Crown Land Plans Sheet 1 of 11
EN020022-2.3-CLP-Sheet2	Application document reference 2.3 Crown Land Plans Sheet 2 of 11
EN020022-2.3-CLP-Sheet3	Application document reference 2.3 Crown Land Plans Sheet 3 of 11
EN020022-2.3-CLP-Sheet4	Application document reference 2.3 Crown Land Plans Sheet 4 of 11
EN020022-2.3-CLP-Sheet5	Application document reference 2.3 Crown Land Plans Sheet 5 of 11
EN020022-2.3-CLP-Sheet6	Application document reference 2.3 Crown Land Plans Sheet 6 of 11
EN020022-2.3-CLP-Sheet7	Application document reference 2.3 Crown Land Plans Sheet 7 of 11
EN020022-2.3-CLP-Sheet8	Application document reference 2.3 Crown Land Plans Sheet 8 of 11
EN020022-2.3-CLP-Sheet9	Application document reference 2.3 Crown Land Plans Sheet 9 of 11
EN020022-2.3-CLP-Sheet10	Application document reference 2.3 Crown Land Plans Sheet 10 of 11
EN020022-2.3-CLP-Sheet11	Application document reference 2.3 Crown Land Plans Sheet 11 of 11



AQUIND Interconnector Crown Land Plans

Order Limits



Reproduced from Ordnance Survey digital map data © Crown copyright 2019. All rights reserved. Licence number 100031673.
 © Crown copyright material is reproduced with the permission of Land Registry under delegated authority from the Controller of HMSO. This material was last updated in 2019 and may not be copied, distributed, sold or published without the formal permission of Land Registry. Only an official copy of a title plan or register obtained from the Land Registry may be used for legal or other official purposes. May contain public sector information licensed under the Open Government Licence v 3.0.



Infrastructure Planning (Applications: Prescribed Forms and Procedure) Regulations 2009 - Regulation 5(2)(n) and 5(4)


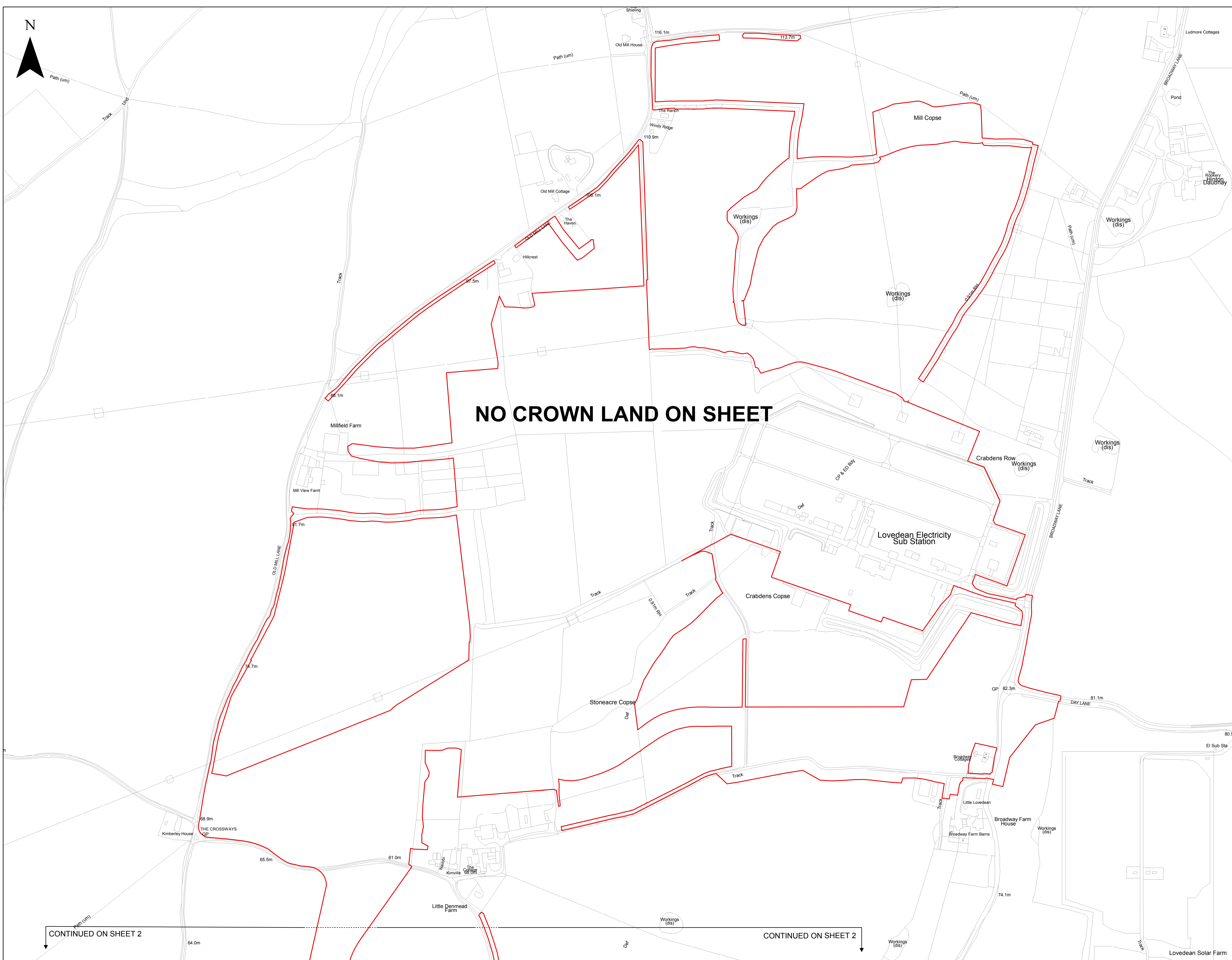
REV	DATE	BY	DESCRIPTION	CHK	APP
03	09/12/2020	BG	Third Issue	DL	VB
02	10/09/2020	DH	Second Issue	DL	VB
01	08/11/2019	DH	First Issue	DL	VB

DRAWING STATUS: **FOR APPROVAL**

WSP House, 70 Chancery Lane, London, WC2A 1AF, UK
 T +44 (0) 202 7314 5000
 wsp.com


CLIENT: AQUIND Interconnector
 PROJECT: AQUIND Interconnector
 TITLE: Application document reference 2.3
 Crown Land Plans
 Key Plan
 Sheet 0 of 11

SCALE AT AS	DRAWN	CHECKED	APPROVED
1:150,000	DH	DL	VB
PROJECT NO: EN020022	DESIGNED: DH	DRAWN: BG	DATE: 09/12/2020
DRAWING NO: EN020022-2.3-CLP-Sheet0	REV NO: 03	© WSP UK Ltd	

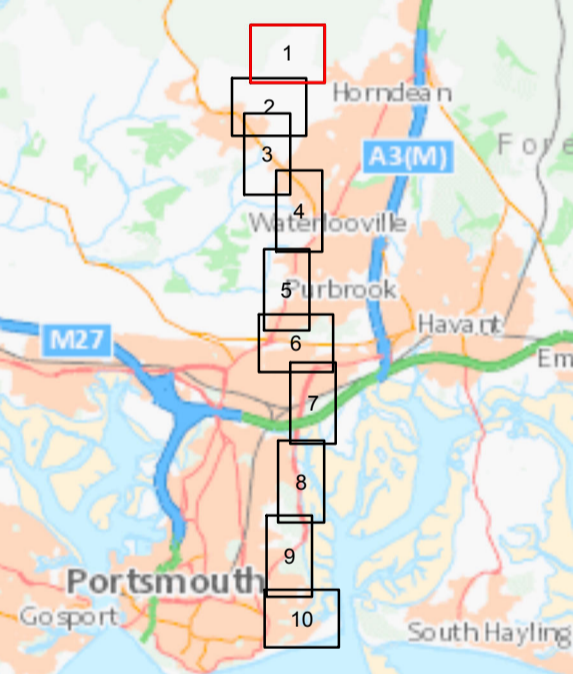


**AQUIND Interconnector
Crown Land Plans**

Order Limits and power to
extinguish or over-ride private
rights



Reproduced from Ordnance Survey digital map data © Crown copyright 2019. All rights reserved. Licence number 100031673. © Crown copyright material is reproduced with the permission of Land Registry under delegated authority from the Controller of HMSO. This material was last updated in 2019 and may not be copied, distributed, sold or published without the formal permission of Land Registry. Only an official copy of a title plan or register obtained from the Land Registry may be used for legal or other official purposes. May contain public sector information licensed under the Open Government Licence v 3.0.



Infrastructure Planning (Applications: Prescribed Forms and Procedure) Regulations 2009 - Regulation 5(2)(n)

REV	DATE	BY	DESCRIPTION	CHK	APP
03	09/12/2020	BG	Third Issue	DL	VB
02	16/09/2020	DH	Second Issue	DL	VB
01	08/11/2019	DH	First Issue	DL	VB

DRAWING STATUS: FOR APPROVAL

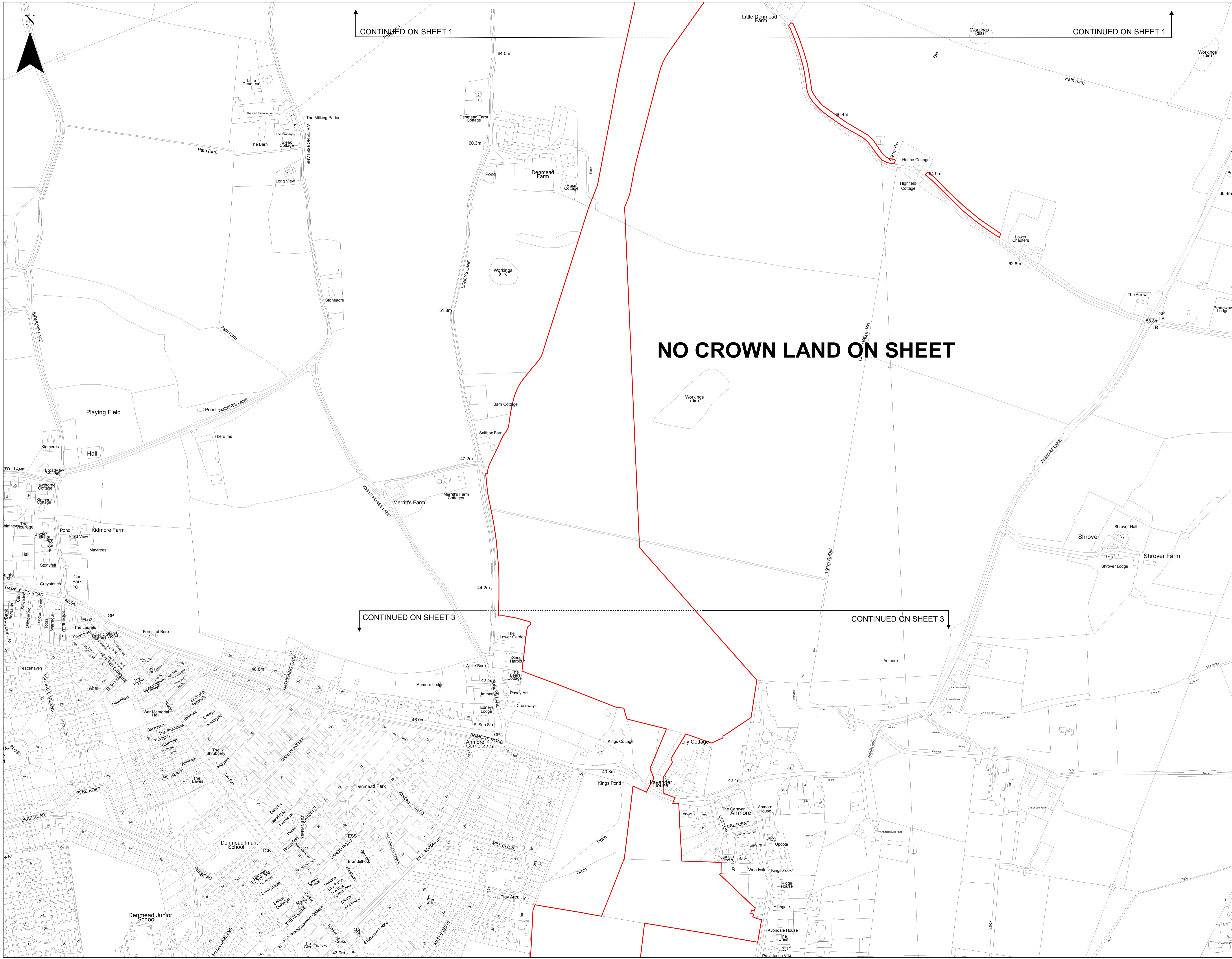
WSP House, 70 Chandery Lane, London, WC2A 1AF, UK
T: +44 (0)20 7314 5000
wsp.com

PROJECT: AQUIND Interconnector
TITLE: Application document reference 2.3
Crown Land Plans
Sheet 1 of 11

SCALE AT	CHECKED	APPROVED
1:2,500	DL	VB
PROJECT NO:	EN020022	DATE: 09/12/2020
DRAWING NO:	EN020022-2.3-CLP-Sheet1	REVNO: 03
© WSP UK Ltd		

CONTINUED ON SHEET 2

CONTINUED ON SHEET 2



CONTINUED ON SHEET 1

CONTINUED ON SHEET 1


CONTINUED ON SHEET 3

CONTINUED ON SHEET 3

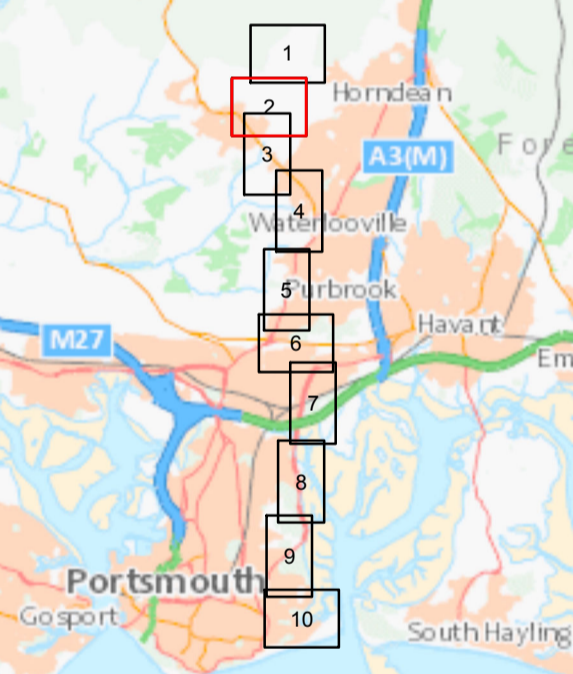
NO CROWN LAND ON SHEET

AQUIND Interconnector Crown Land Plans

Order Limits and power to extinguish or over-ride private rights



Reproduced from Ordnance Survey digital map data © Crown copyright 2019. All rights reserved. Licence number 100031673. © Crown copyright material is reproduced with the permission of Land Registry under delegated authority from the Controller of HMSO. This material was last updated in 2019 and may not be copied, distributed, sold or published without the formal permission of Land Registry. Only an official copy of a title plan or register obtained from the Land Registry may be used for legal or other official purposes. May contain public sector information licensed under the Open Government Licence v 3.0.



Infrastructure Planning (Applications: Prescribed Forms and Procedure) Regulations 2009 - Regulation 5(2)(n)

REV	DATE	BY	DESCRIPTION	CHK	APP
02	16/09/2020	DH	Second Issue	DL	VB
01	08/11/2019	DH	First Issue	DL	VB

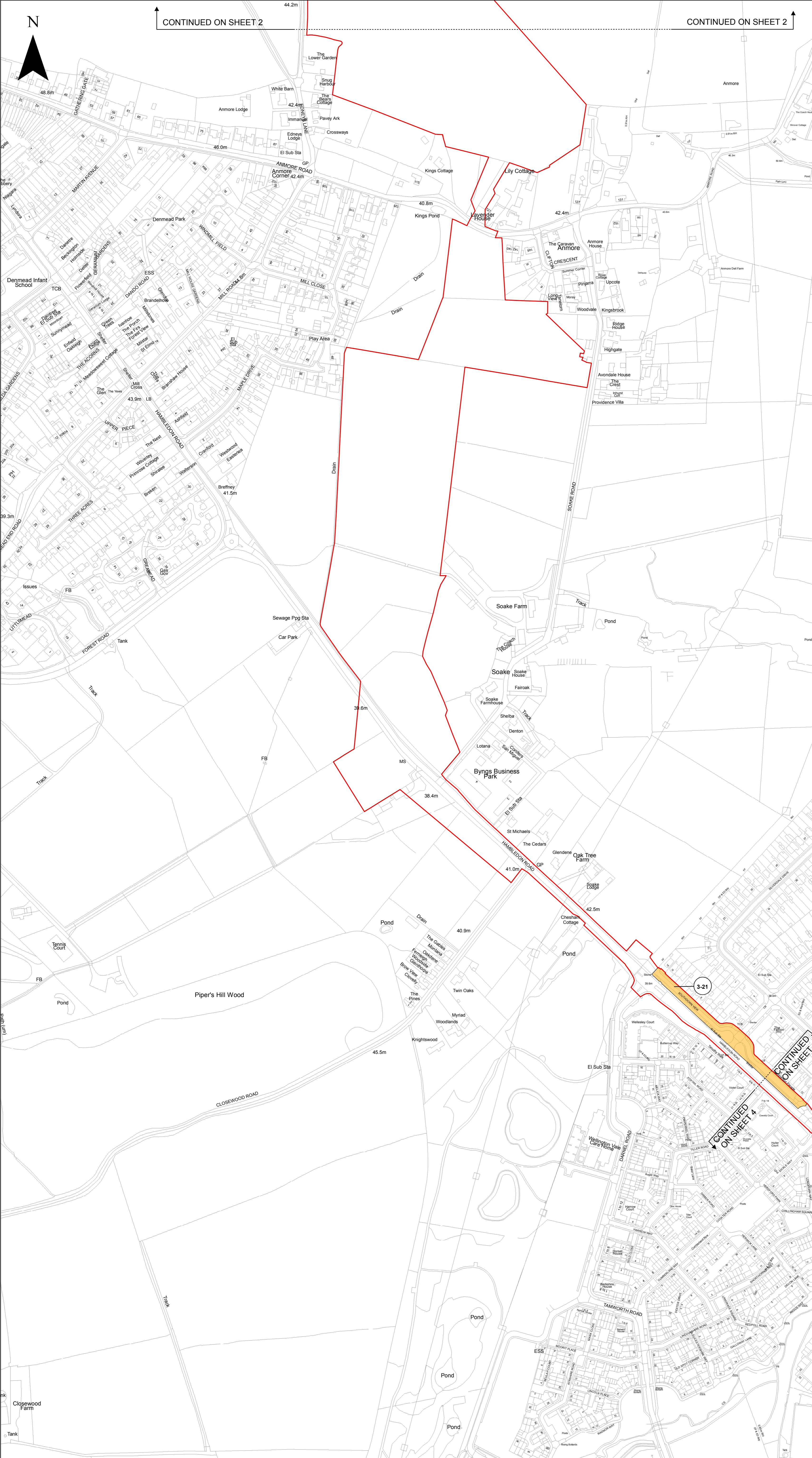
DRAWING STATUS: FOR APPROVAL



PROJECT: AQUIND Interconnector

TITLE: Application document reference 2.3 Crown Land Plans Sheet 2 of 11

SCALE AT	CHECKED	APPROVED
1:2,500	DL	VB
PROJECT NO:	EN020022	DATE: 17/09/2020
DRAWING NO:	EN020022-2.3-CLP-Sheet2	REVNO: 02



CONTINUED ON SHEET 2

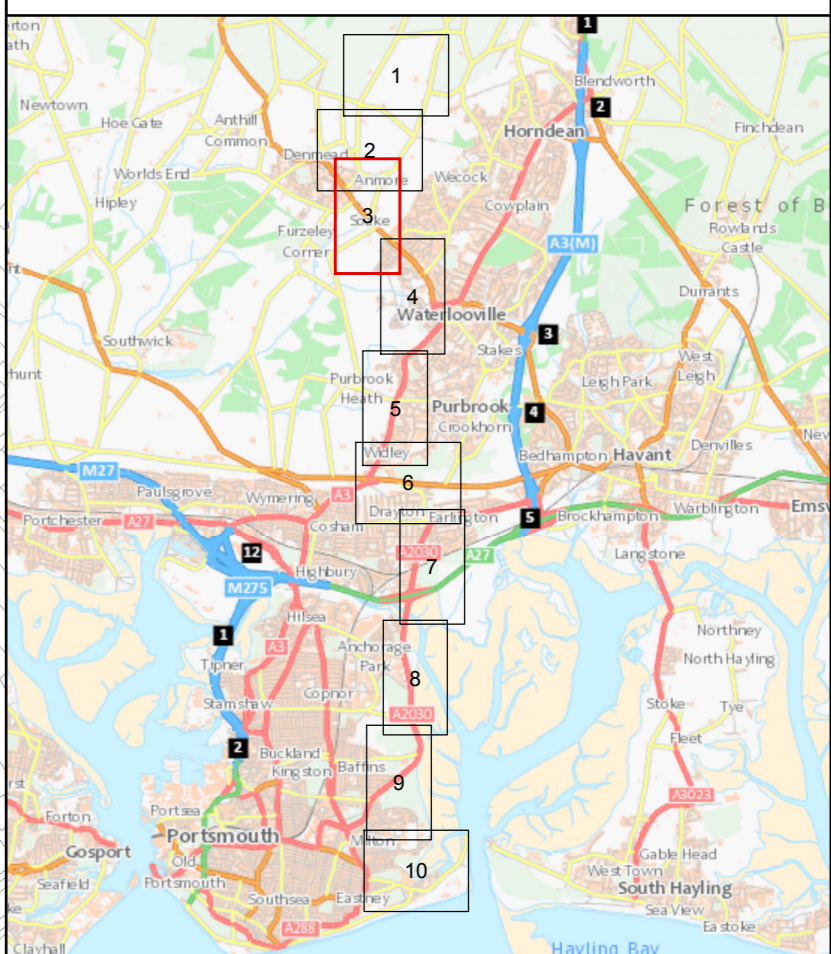
CONTINUED ON SHEET 2

**AQUIND Interconnector
Crown Land Plans**

- Order Limits and power to extinguish or override private rights
- Land over which the Crown or government body holds an interest in land



Reproduced from Ordnance Survey digital map data © Crown copyright 2019. All rights reserved. Licence number 100031673. © Crown copyright material is reproduced with the permission of Land Registry under delegated authority from the Controller of HMSO. This material was last updated in 2019 and may not be copied, distributed, sold or published without the formal permission of Land Registry. Only an official copy of a title plan or register obtained from the Land Registry may be used for legal or other official purposes. May contain public sector information licensed under the Open Government Licence v 3.0.



Infrastructure Planning (Applications: Prescribed Forms and Procedure) Regulations 2009 - Regulation 5(2)(n)

REV	DATE	BY	DESCRIPTION	CHK	APP
02	16/09/2020	DH	Second Issue	DL	VB
01	08/11/2019	DH	First Issue	DL	VB

DRAWING STATUS: FOR APPROVAL



WSP House, 70 Chancery Lane, London, WC2A 1AF, UK.
T+ 44 (0) 20 7314 5000
wsp.com

CLIENT: AQUIND

PROJECT: AQUIND Interconnector

TITLE: Application document reference 2.3
Crown Land Plans
Sheet 3 of 11

SCALE AT A1	CHECKED	APPROVED
1:2,500	DL	VB
PROJECT NO:	DESIGNED	DRAWN
EN020022	DH	BA
		DATE:
		17/09/2020

DRAWING NO:	REF NO:
EN020022-2.3-CLP-Sheet3	02

© WSP UK Ltd

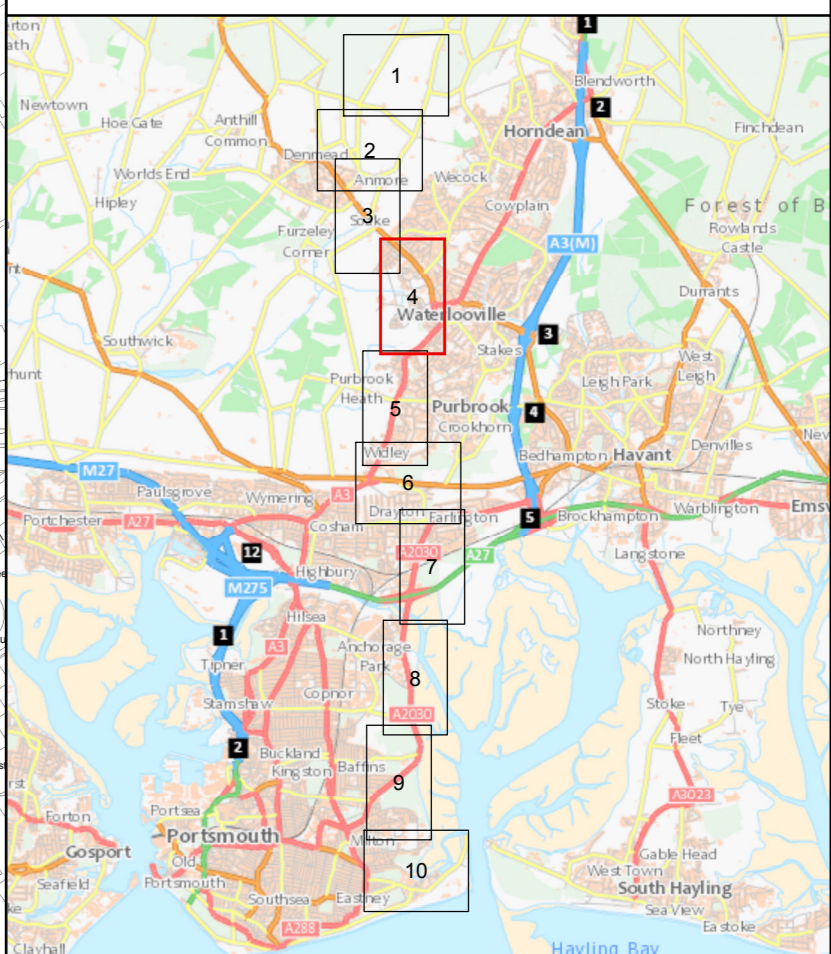


**AQUIND Interconnector
Crown Land Plans**

- Order Limits and power to extinguish or override private rights
- Land over which the Crown or government body holds an interest in land



Reproduced from Ordnance Survey digital map data © Crown copyright 2019. All rights reserved. Licence number 100031673. © Crown copyright material is reproduced with the permission of Land Registry under delegated authority from the Controller of HMSO. This material was last updated in 2019 and may not be copied, distributed, sold or published without the formal permission of Land Registry. Only an official copy of a title plan or register obtained from the Land Registry may be used for legal or other official purposes. May contain public sector information licensed under the Open Government Licence v 3.0.



Infrastructure Planning (Applications: Prescribed Forms and Procedure) Regulations 2009 - Regulation 5(2)(n)

REV	DATE	BY	DESCRIPTION	CHK	APP
01	08/11/2019	DH	First Issue	DL	VB

DRAWING STATUS: FOR APPROVAL



WSP House, 70 Chancery Lane, London, WC2A 1AF, UK.
T+ 44 (0) 20 7314 5000
wsp.com

CLIENT:
AQUIND

PROJECT:
AQUIND Interconnector

TITLE:
Application document reference 2.3
Crown Land Plans
Sheet 4 of 11

SCALE AT A1 1:2,500	CHECKED: DL	APPROVED: VB
PROJECT NO: EN020022	DESIGNED: DH	DRAWN: BA
DRAWING NO: EN020022-2.3-CLP-Sheet4		DATE: 08/11/2019
REF NO: 01		



CONTINUED ON SHEET 4

CONTINUED ON SHEET 4

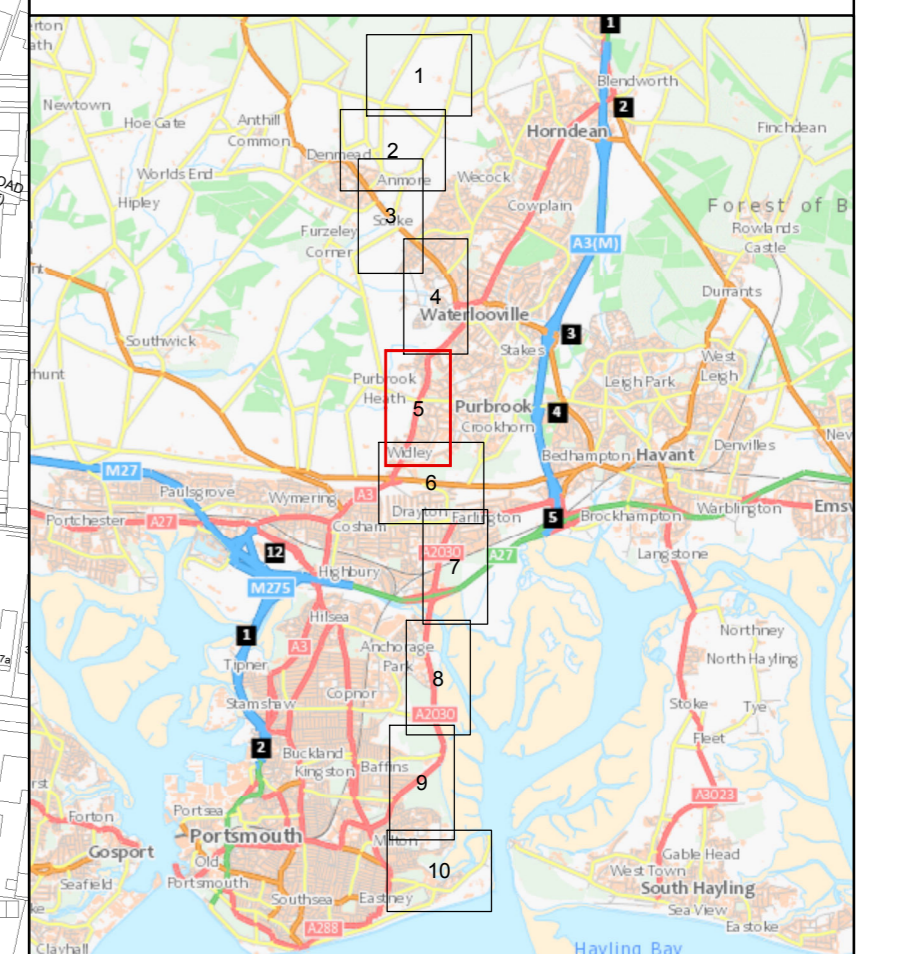
NO CROWN LAND ON SHEET

**AQUIND Interconnector
Crown Land Plans**

Order Limits and power to extinguish or override private rights



Reproduced from Ordnance Survey digital map data © Crown copyright 2019. All rights reserved. Licence number 100031673. © Crown copyright material is reproduced with the permission of Land Registry under delegated authority from the Controller of HMSO. This material was last updated in 2019 and may not be copied, distributed, sold or published without the formal permission of Land Registry. Only an official copy of a title plan or register obtained from the Land Registry may be used for legal or other official purposes. May contain public sector information licensed under the Open Government Licence v 3.0.



Infrastructure Planning (Applications: Prescribed Forms and Procedure) Regulations 2009 - Regulation 5(2)(n)

REV	DATE	BY	DESCRIPTION	CHK	APP
02	16/09/2020	DH	Second Issue	DL	VB
01	08/11/2019	DH	First Issue	DL	VB

FOR APPROVAL



WSP House, 70 Chancery Lane, London, WC2A 1AF, UK.
T+ 44 (0) 20 7314 5000
wsp.com

CLIENT:
AQUIND

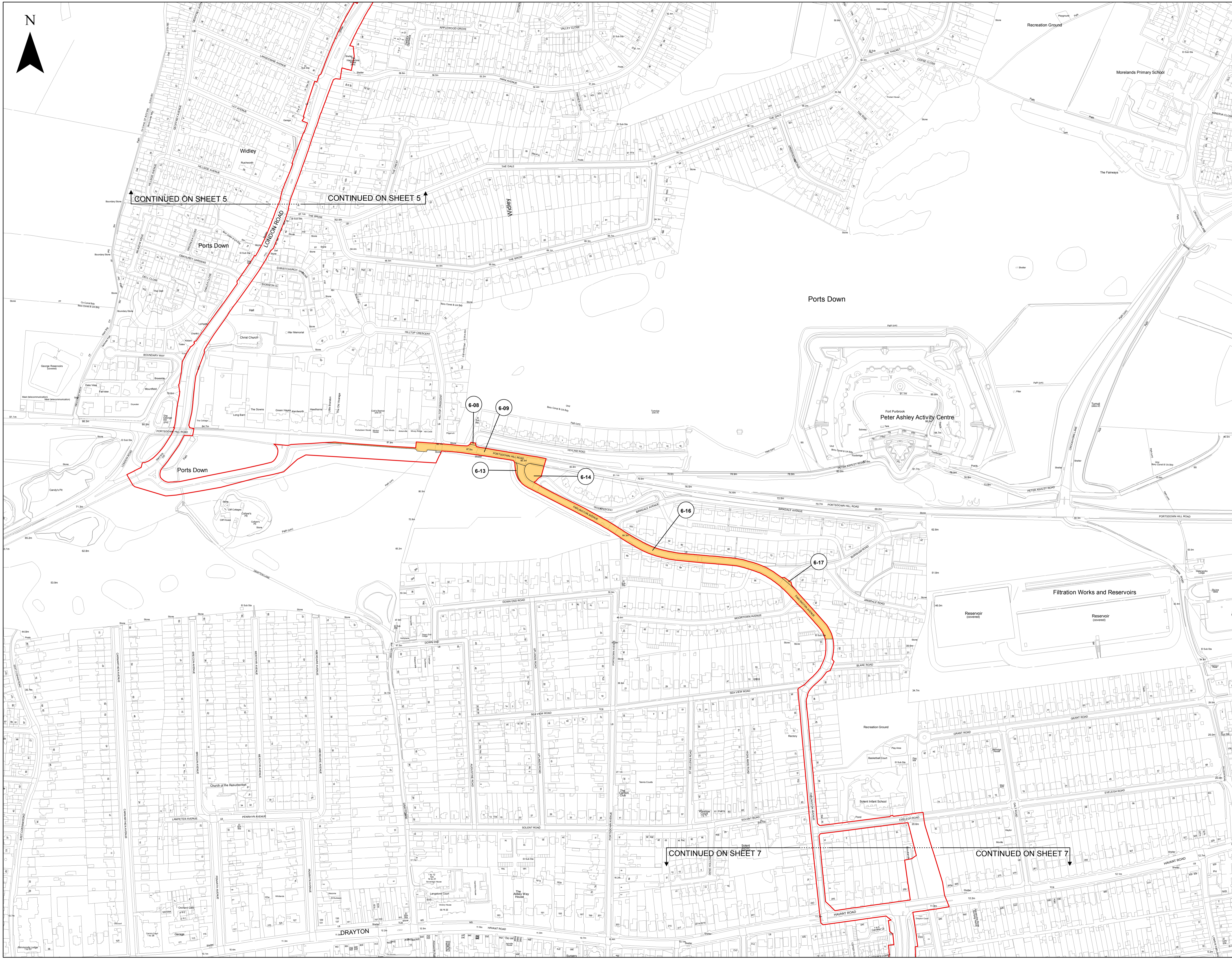
PROJECT:
AQUIND Interconnector

TITLE:
Application document reference 2.3
Crown Land Plans
Sheet 5 of 11

SCALE AT A1	CHECKED	APPROVED
1:2,500	DL	VB
PROJECT NO.	DESIGNED	DRAWN
EN020022	DH	BA
		DATE
		17/09/2020


DRAWING NO.	REF NO.
EN020022-2.3-CLP-Sheet5	02

N

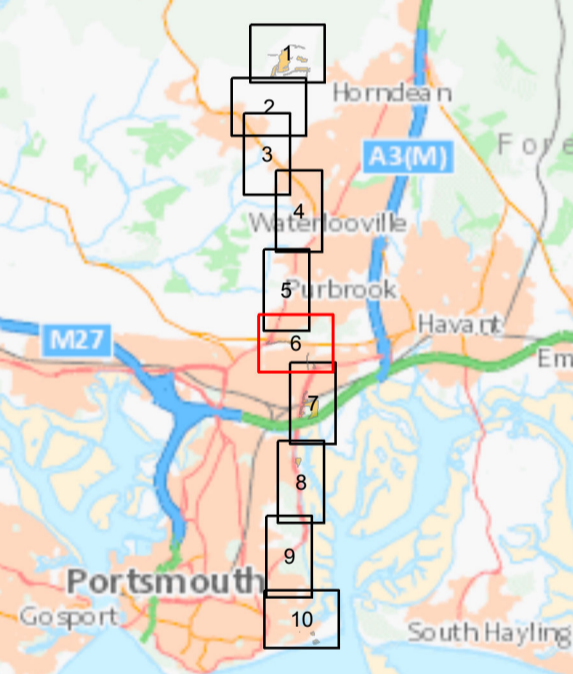


**AQUIND Interconnector
Crown Land Plans**

- Order Limits and power to extinguish or over-ride private rights
- Land over which the Crown or government body holds an interest in land



Reproduced from Ordnance Survey digital map data © Crown copyright 2019. All rights reserved. Licence number 100031673. © Crown copyright material is reproduced with the permission of Land Registry under delegated authority from the Controller of HMSO. This material was last updated in 2019 and may not be copied, distributed, sold or published without the formal permission of Land Registry. Only an official copy of a title plan or register obtained from the Land Registry may be used for legal or other official purposes. May contain public sector information licensed under the Open Government Licence v 3.0.



Infrastructure Planning (Applications: Prescribed Forms and Procedure) Regulations 2009 - Regulation 5(2)(n)

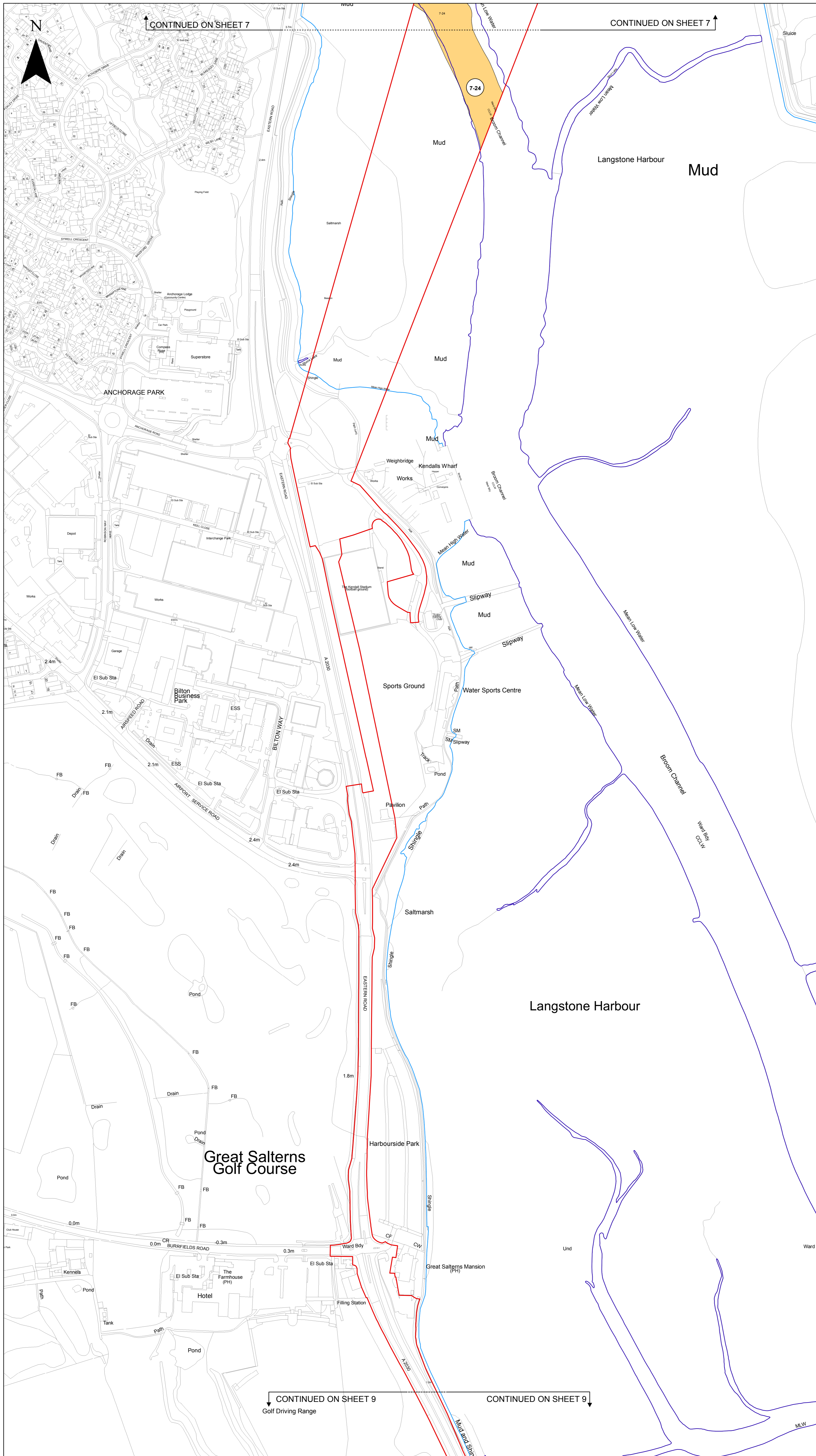
REV	DATE	BY	DESCRIPTION	CHK	APP
02	16/09/2020	DH	Second Issue	DL	VB
01	08/11/2019	DH	First Issue	DL	VB

DRAWING STATUS: FOR APPROVAL



PROJECT: AQUIND Interconnector
TITLE: Application document reference 2.3
Crown Land Plans
Sheet 6 of 11

SCALE AT	CHECKED	APPROVED
1:2,500	DL	VB
PROJECT NO: EN020022	DRAWN: DH	DATE: 17/09/2020
DRAWING NO: EN020022-2.3-CLP-Sheet6	REVISION: 02	



CONTINUED ON SHEET 7

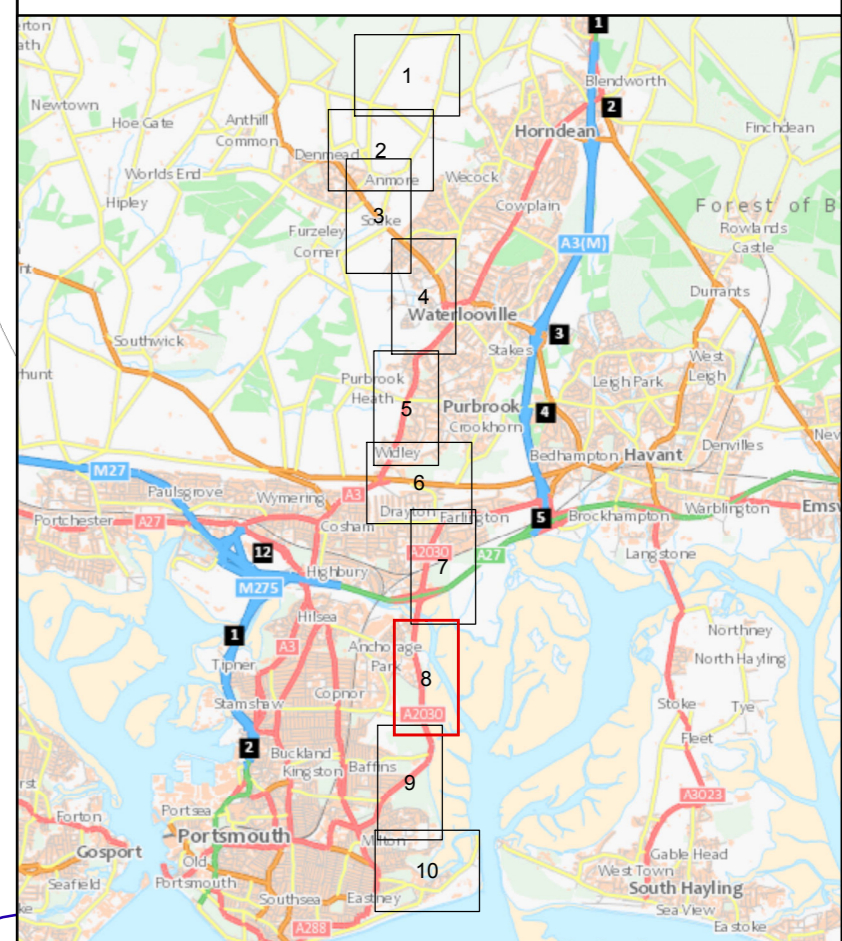
CONTINUED ON SHEET 7

**AQUIND Interconnector
Crown Land Plans**

- Order Limits and power to extinguish or override private rights
- Land over which the Crown or government body holds an interest in land
- Mean High Water
- Mean Low Water



Reproduced from Ordnance Survey digital map data © Crown copyright 2019. All rights reserved. Licence number 100031673. © Crown copyright material is reproduced with the permission of Land Registry under delegated authority from the Controller of HMSO. This material was last updated in 2019 and may not be copied, distributed, sold or published without the formal permission of Land Registry. Only an official copy of a title plan or register obtained from the Land Registry may be used for legal or other official purposes. May contain public sector information licensed under the Open Government Licence v 3.0.



Infrastructure Planning (Applications: Prescribed Forms and Procedure) Regulations 2009 - Regulation 5(2)(n)

REV	DATE	BY	DESCRIPTION	CHK	APP
02	16/09/2020	DH	Second Issue	DL	VB
01	08/11/2019	DH	First Issue	DL	VB

DRAWING STATUS: FOR APPROVAL

WSP House, 70 Chancery Lane, London, WC2A 1AF, UK.
T+ 44 (0) 20 7314 5000
wsp.com

CLIENT:

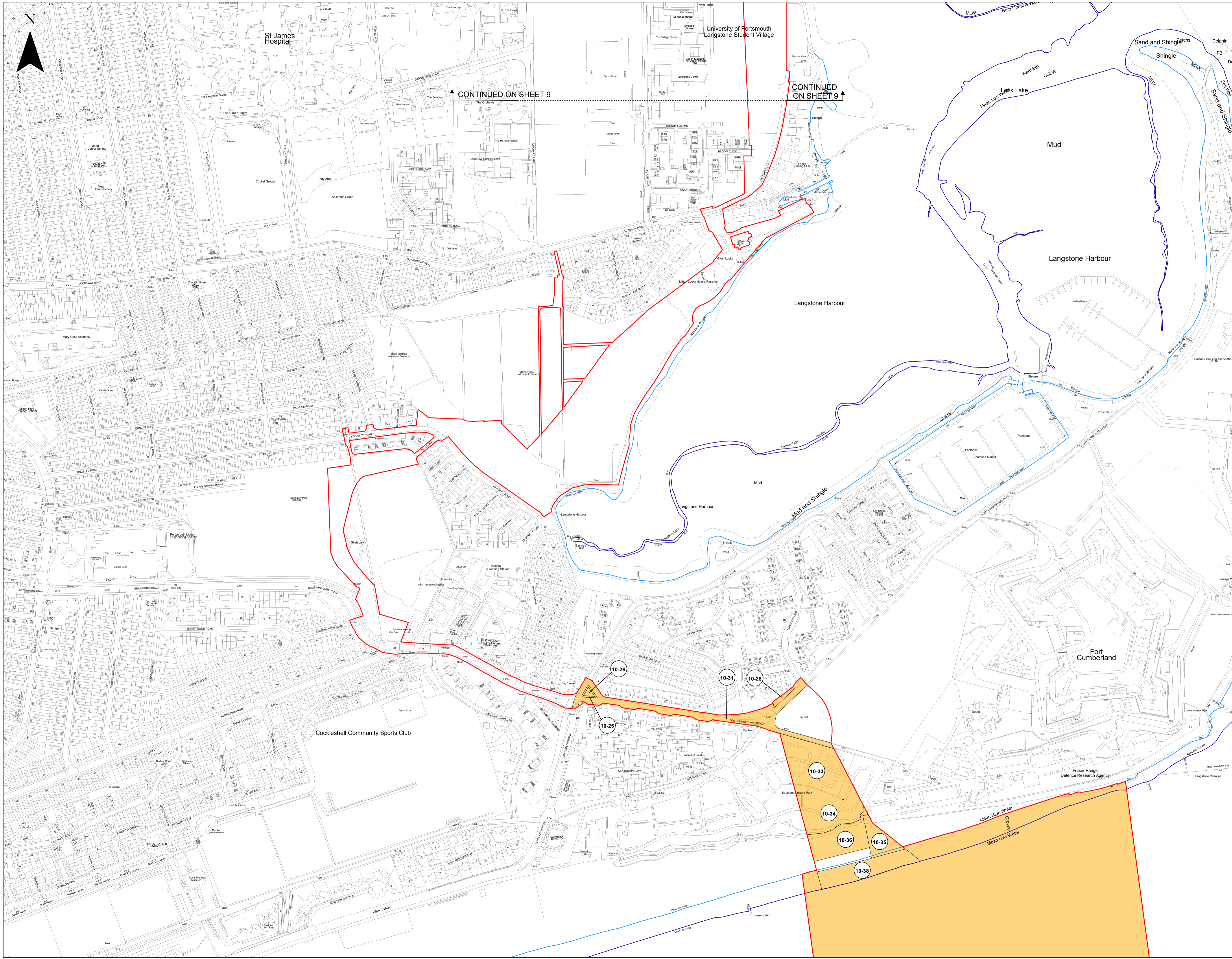
PROJECT: AQUIND Interconnector

TITLE: Application document reference 2.3
Crown Land Plans
Sheet 8 of 11

SCALE AT A1	CHECKED:	APPROVED:
1:2,500	DL	VB
PROJECT NO:	DESIGNED:	DATE:
EN020022	DH	17/09/2020
DRAWING NO:	REV. NO:	
EN020022-2.3-CLP-Sheet8	02	

CONTINUED ON SHEET 9
Golf Driving Range

CONTINUED ON SHEET 9




CONTINUED ON SHEET 9

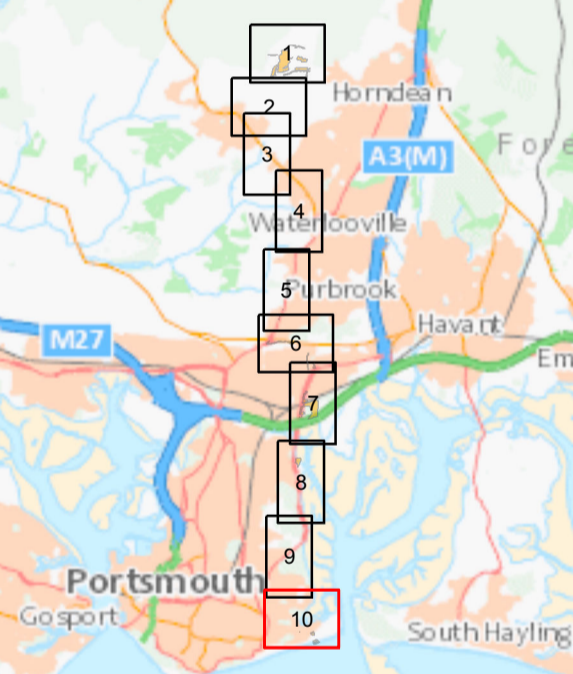
CONTINUED ON SHEET 9

AQUIND Interconnector Crown Land Plans

- Order Limits and power to extinguish or over-ride private rights
- Land over which the Crown or government body holds an interest in land
- Mean High Water
- Mean Low Water



Reproduced from Ordnance Survey digital map data © Crown copyright 2019. All rights reserved. Licence number 100031673. © Crown copyright material is reproduced with the permission of Land Registry under delegated authority from the Controller of HMSO. This material was last updated in 2019 and may not be copied, distributed, sold or published without the formal permission of Land Registry. Only an official copy of a title plan or register obtained from the Land Registry may be used for legal or other official purposes. May contain public sector information licensed under the Open Government Licence v 3.0.



Infrastructure Planning (Applications: Prescribed Forms and Procedure) Regulations 2009 - Regulation 5(2)(n)

02	16/09/2020	DH	Second Issue	DL	VB
01	08/11/2019	DH	First Issue	DL	VB
REV	DATE	BY	DESCRIPTION	CHK	APP

FOR APPROVAL



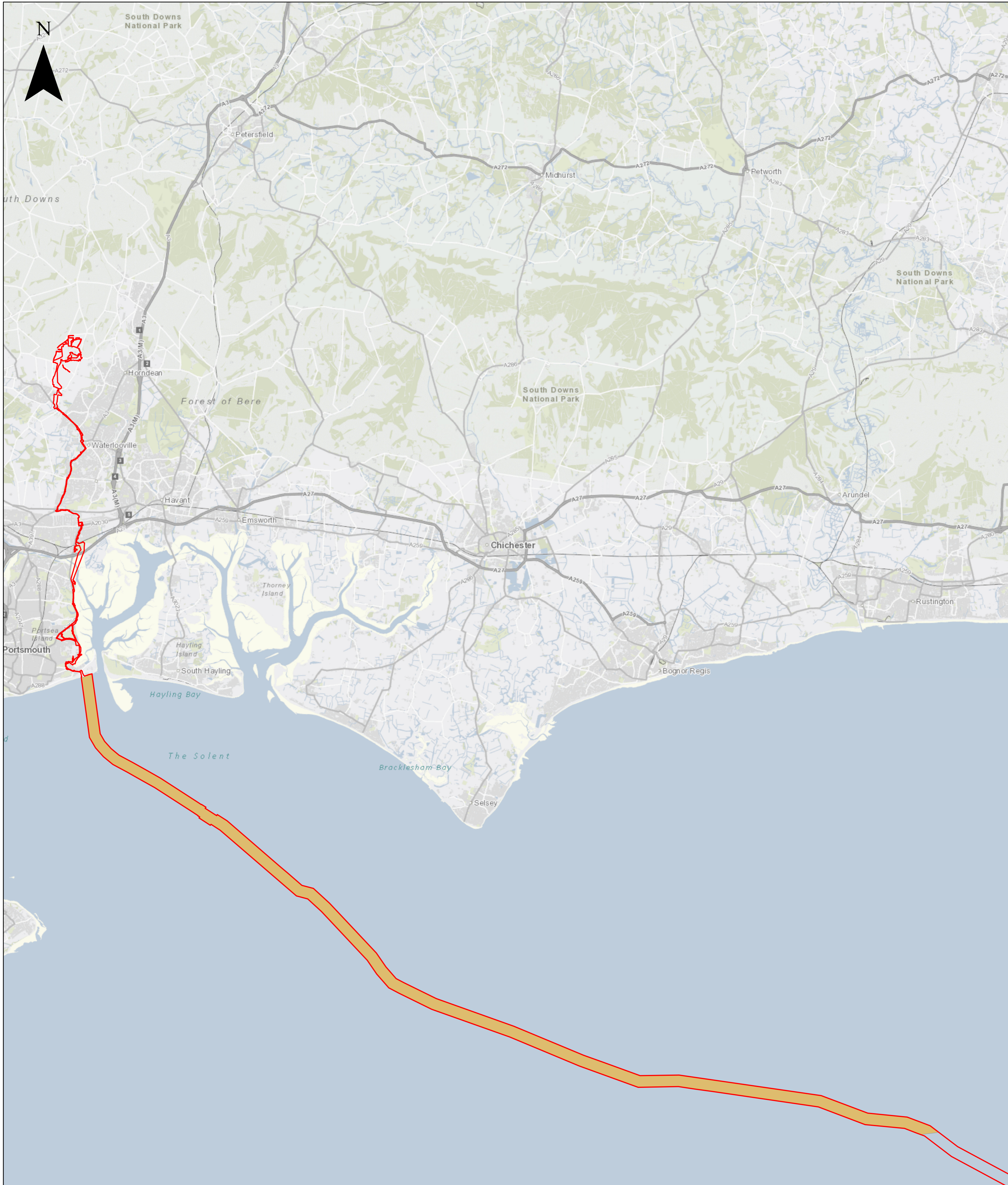
WSP House, 70 Chandry Lane, London, WC2A 1AF, UK. T: +44 (0)20 7314 9000 wsp.com



AQUIND Interconnector

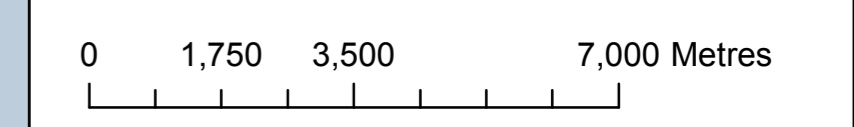
Application document reference 2.3
Crown Land Plans
Sheet 10 of 11

SCALE AT 1:2,500	CHECKED DL	APPROVED VB
PROJECTED EN020022	DESIGNED DH	DATE 17/09/2020
DRAWING NO EN020022-2.3-CLP-Sheet10	REVISIONS	REVNO 02



**AQUIND Interconnector
Crown Land Plans**

- Order Limits and power to extinguish or override private rights
- Land over which the Crown or government body holds an interest in land



Reproduced from Ordnance Survey digital map data © Crown copyright 2020. All rights reserved. Licence number 100031673. © Crown copyright material is reproduced with the permission of Land Registry under delegated authority from the Controller of HMSO. This material was last updated in 2019 and may not be copied, distributed, sold or published without the formal permission of Land Registry. Only an official copy of a title plan or register obtained from the Land Registry may be used for legal or other official purposes. May contain public sector information licensed under the Open Government Licence v 3.0.



Infrastructure Planning (Applications: Prescribed Forms and Procedure) Regulations 2009 - Regulation 5(2)(n)

REV	DATE	BY	DESCRIPTION	CHK	APP
03	09/12/2020	BG	Third Issue	DL	VB
02	16/09/2020	DH	Second Issue	DL	VB
01	08/11/2019	DH	First Issue	DL	VB

DRAWING STATUS: FOR APPROVAL



PROJECT: AQUIND Interconnector

TITLE: Application document reference 2.3
Crown Land Plans
Sheet 11 of 11

SCALE AT A1	CHECKED:	APPROVED:
1:100,000	DL	VB
PROJECT NO:	DESIGNED:	DRAWN:
EN020022	DH	BG
		DATE:
		09/12/2020
DRAWING NO:		REV NO:
EN020022-2.3-CLP-Sheet11		03